

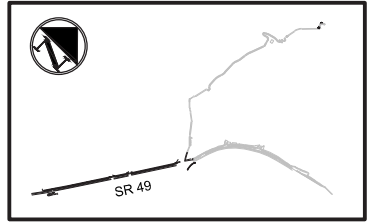
# GOLD RUSH MULTI-USE PATH PHASE I

TUOLUMNE COUNTY TRANSPORTATION COUNCIL

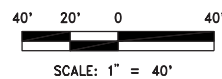
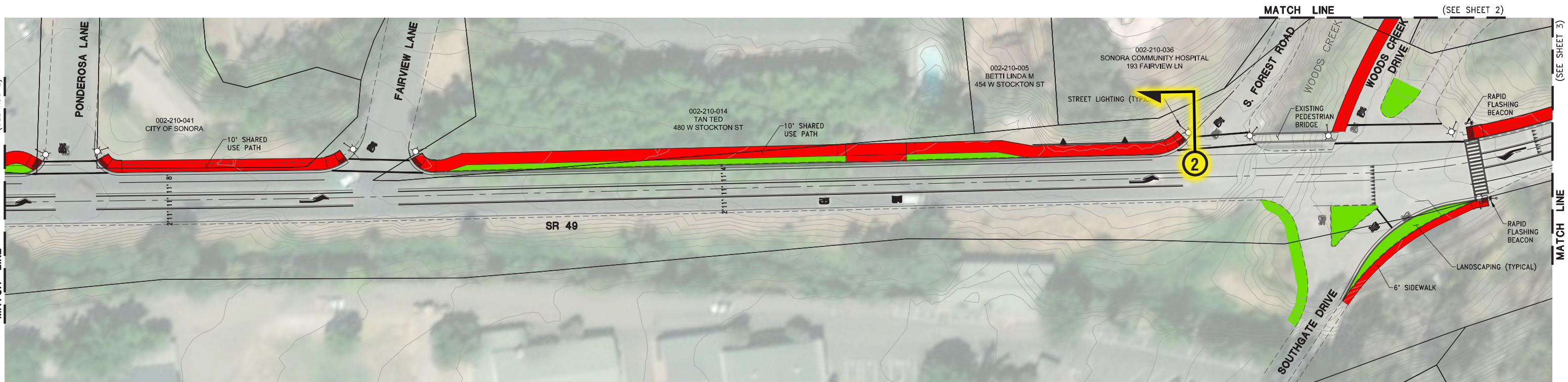
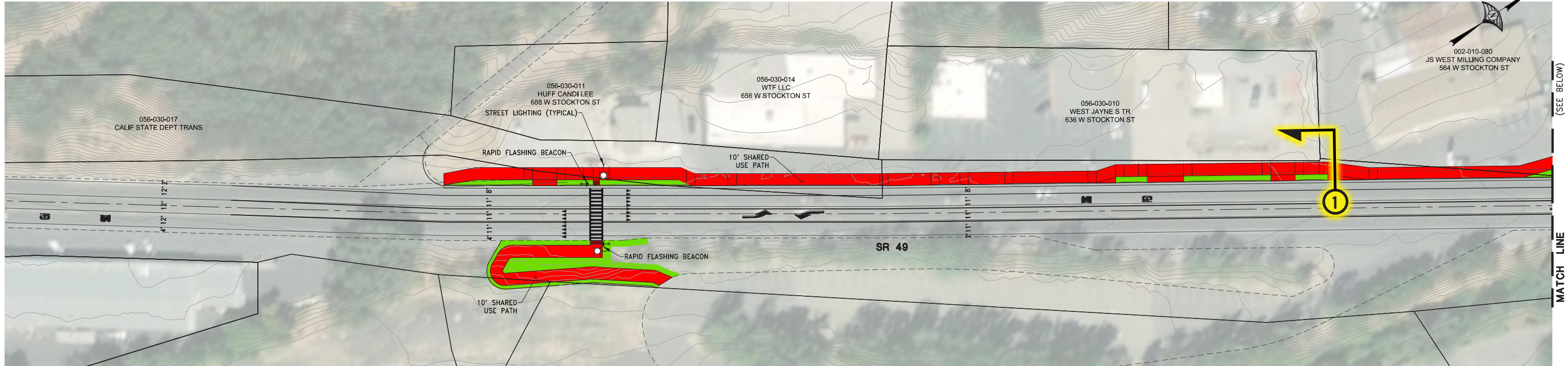
CITY OF SONORA

CALIFORNIA

MAY 2022



KEY MAP



J:\Users\B341\_Tuolumne\_County\015\_Remestown-to-Columbio\_Corridor\_Plan\Civil\Embbs\EMH-CNCP1-LAYOUT-006.dwg 5/23/2022 8:18 AM Katie Alexander



# GOLD RUSH MULTI-USE PATH PHASE I

TUOLUMNE COUNTY TRANSPORTATION COUNCIL

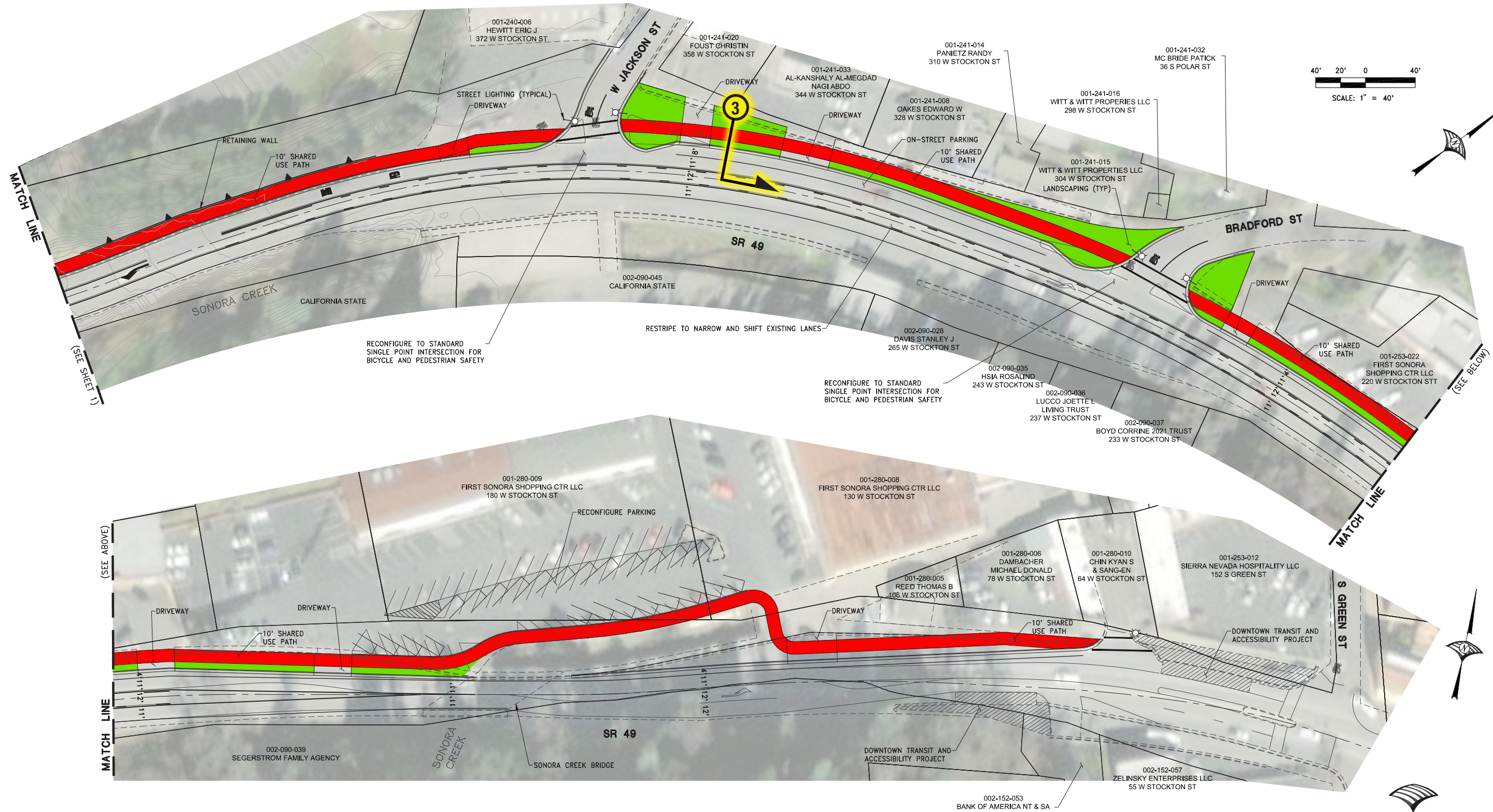
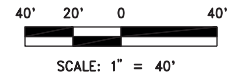
CITY OF SONORA

CALIFORNIA

MAY 2022



KEY MAP



(SEE ABOVE)

MATCH LINE

(SEE BELOW)

MATCH LINE

S GREEN ST

MATCH LINE

J:\Users\B341\_Tuolumne\_County\015\_Ramestown-to-Columbio-Corridor\_Plan\Civil\Embbs\EMH-CONCEPT-LAYOUT-DCG.dwg 5/23/2022 11:30 PM Katie Alexander



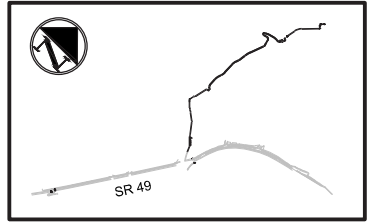
# GOLD RUSH MULTI-USE PATH PHASE I

TUOLUMNE COUNTY TRANSPORTATION COUNCIL

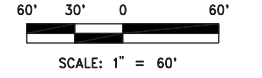
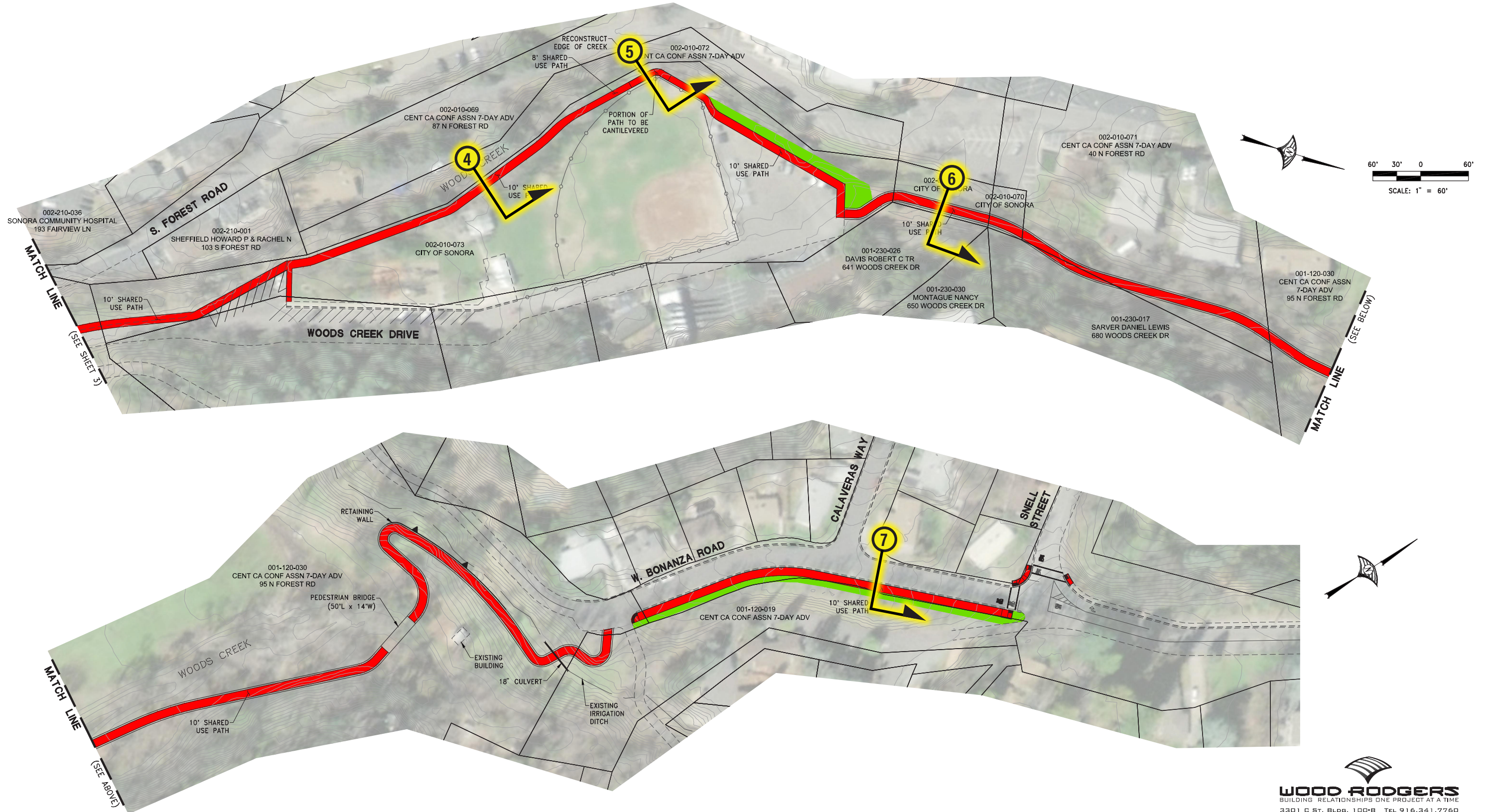
CITY OF SONORA

CALIFORNIA

MAY 2022



KEY MAP



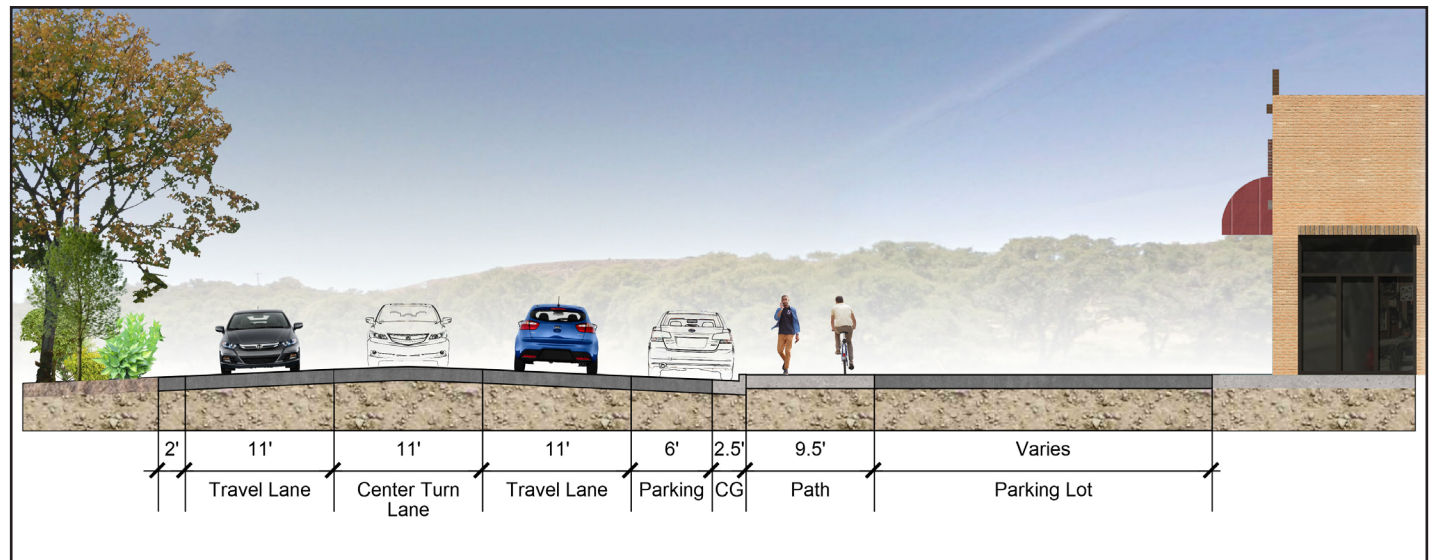
J:\Jobs\8341\_Tuolumne\_County\015\_Barnestown-to-Columbio\_Corridor\_Plan\Civil\Exhibits\EMH-CONCEPT-LAYOUT1-DCG.dwg 5/23/2022 8:19 AM Katie Alexander



Section 1: Multi-Use Pathway Along SR-49 at Commercial Area  
Existing Conditions



Proposed Improvements

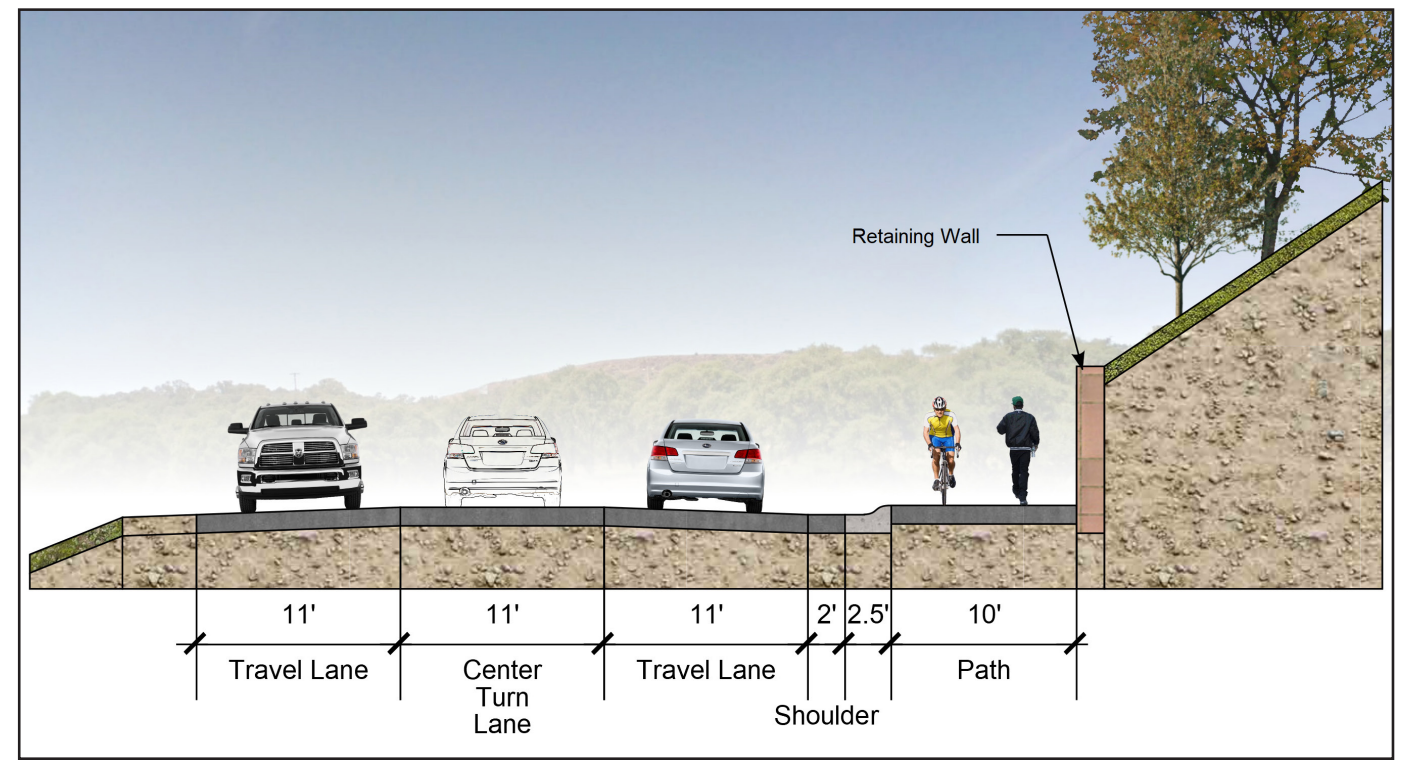




Section 2: Multi-Use Pathway at SR-49 and S Forest Road  
Existing Conditions



Proposed Improvements

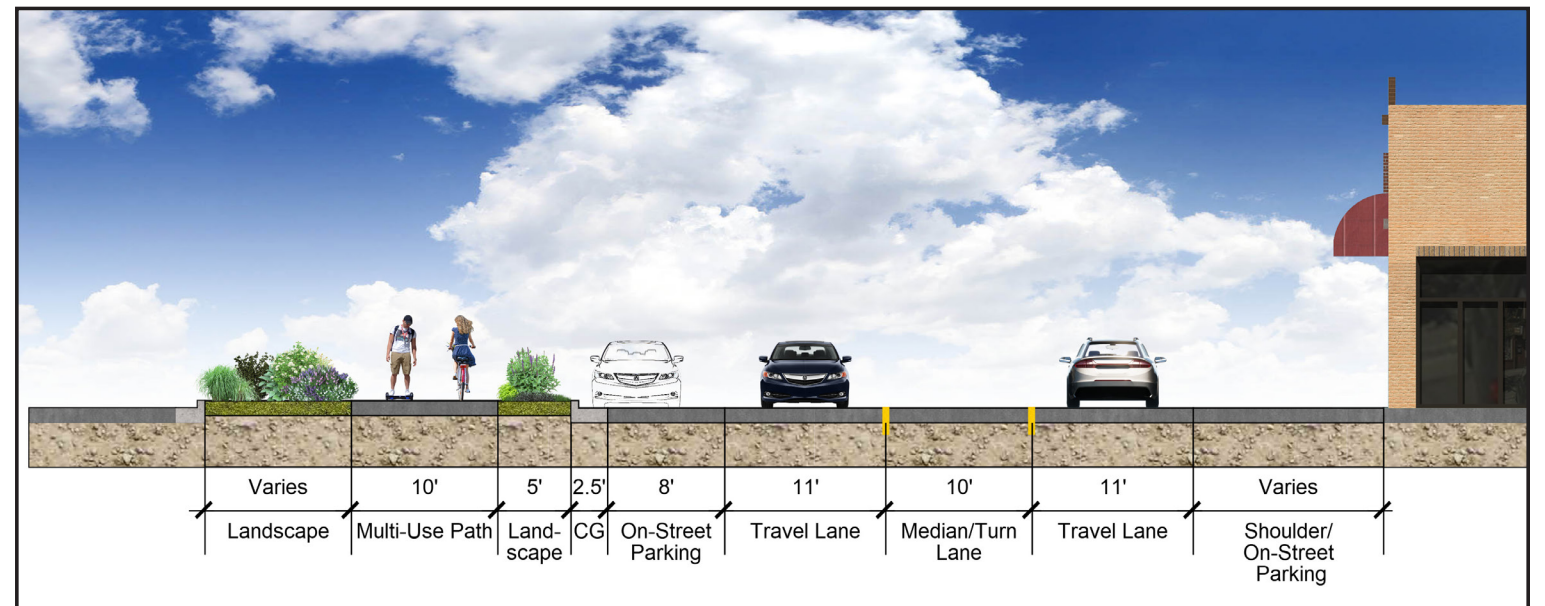




Section 3: Multi-Use Pathway between W Jackson St and Bradford St  
Existing Conditions



Proposed Improvements

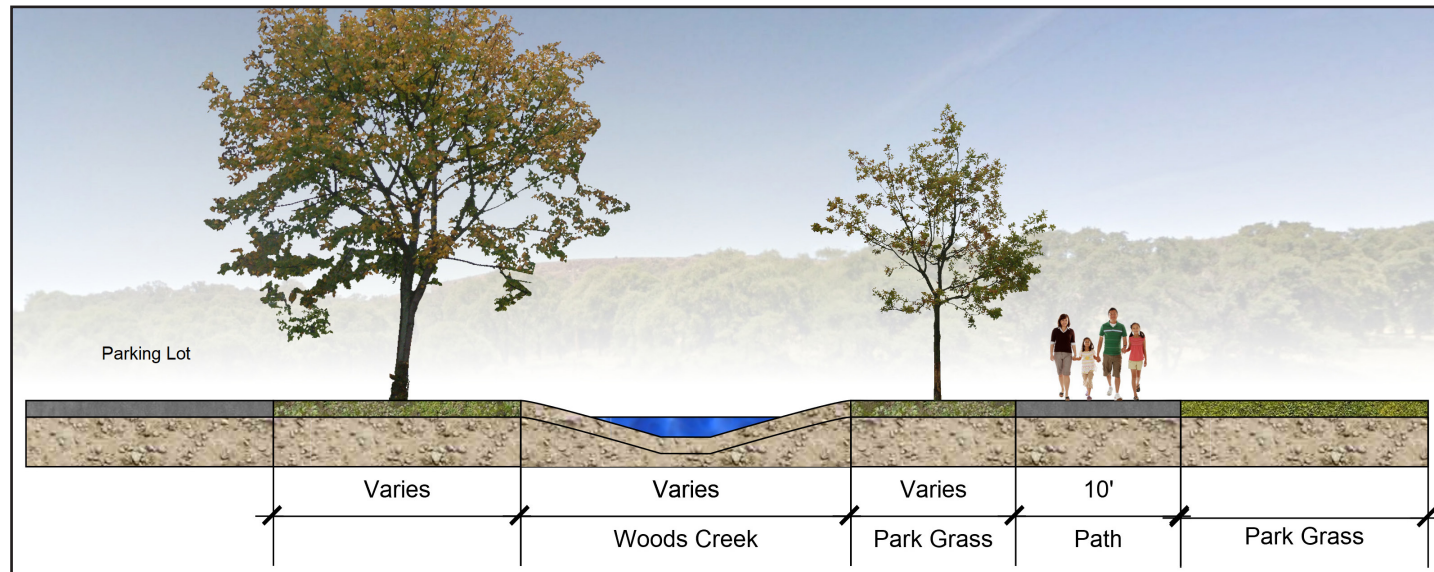




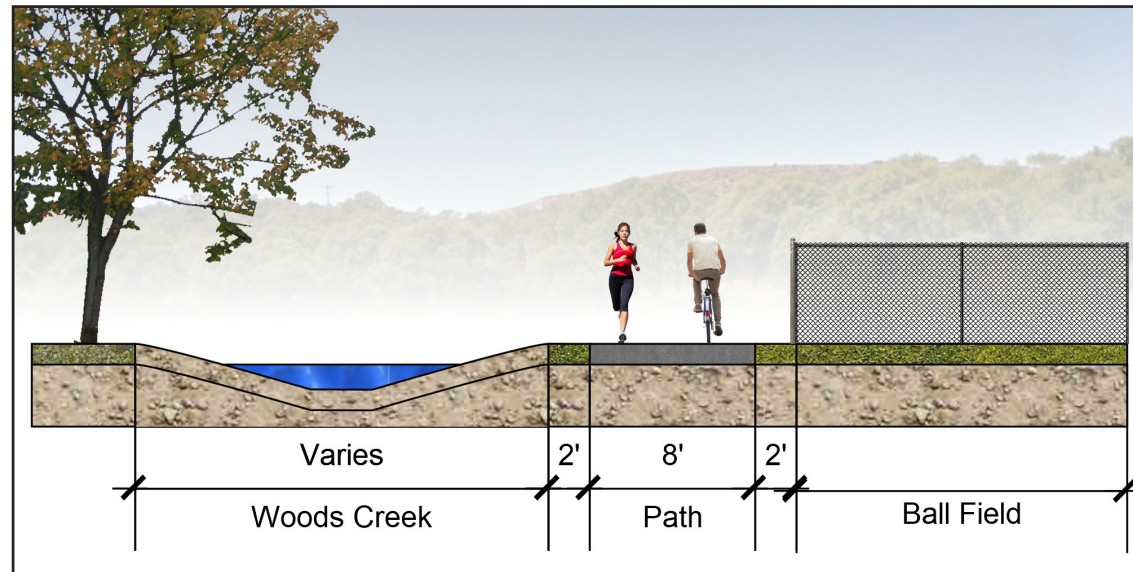
Sections 4 & 5: Multi-Use Pathway at Woods Creek Park  
Existing Conditions



Proposed Improvements



Section 4: 10-Foot Wide Section



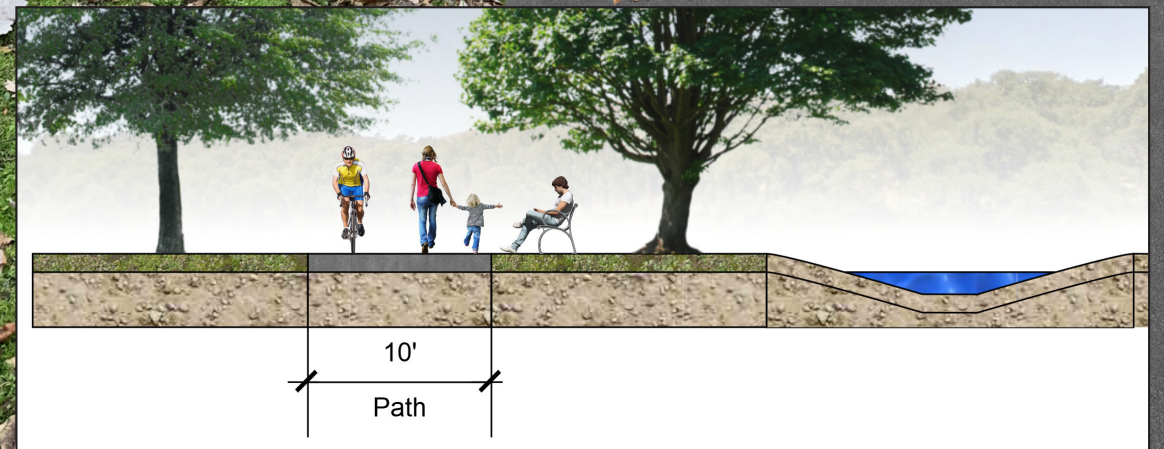
Section 5: 8-Foot Wide Section



Section 6: Multi-Use Pathway Along Woods Creek  
Existing Conditions



Proposed Improvements





Section 7: Multi-Use Pathway at W Bonanza Rd  
Existing Conditions



Proposed Improvements

